







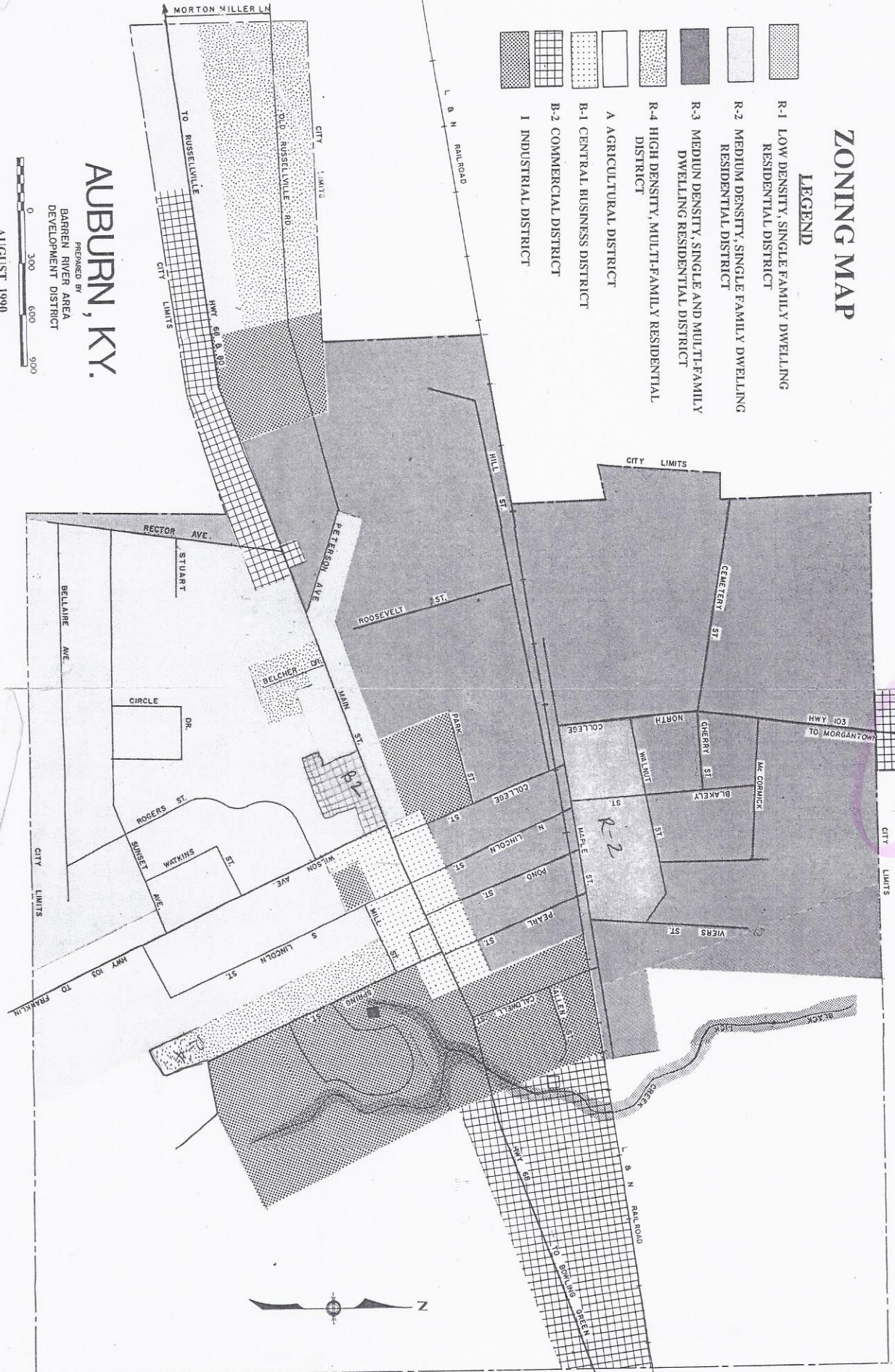


# ZONING MAP

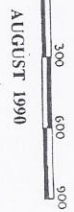
## LEGEND

-  R-1 LOW DENSITY, SINGLE FAMILY DWELLING RESIDENTIAL DISTRICT
-  R-2 MEDIUM DENSITY, SINGLE FAMILY DWELLING RESIDENTIAL DISTRICT
-  R-3 MEDIUM DENSITY, SINGLE AND MULTI-FAMILY DWELLING RESIDENTIAL DISTRICT
-  R-4 HIGH DENSITY, MULTI-FAMILY RESIDENTIAL DISTRICT
-  A AGRICULTURAL DISTRICT
-  B-1 CENTRAL BUSINESS DISTRICT
-  B-2 COMMERCIAL DISTRICT
-  I INDUSTRIAL DISTRICT



**AUBURN, KY.**

PREPARED BY  
BARREN RIVER AREA  
DEVELOPMENT DISTRICT



AUGUST 1990

